



effective September 2011

**Townsville Monday to Saturday**

**Route servicing**

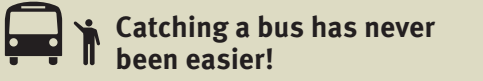
<b>202</b>	City Mall Stanley St, Stockland, University, Hospital
<b>203</b>	City Mall Stanley St, Castletown, Hospital, Stockland, Willows
<b>206</b>	City Mall Stanley St, Pallarenda

Transport and Main Roads



is an initiative of the Queensland Government to meet the public transport needs of regional Queensland.

In addition to standardised fares and ticket types, **qconnect** has introduced a zonal fare system with improved bus routes and timetables to make it easier for you to get around.



Townsville Sunbus offers hail 'n' ride in conjunction with their regular scheduled stops.

**What is hail 'n' ride?**

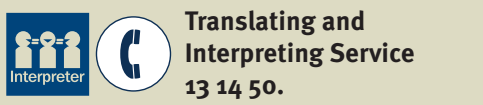
Hail 'n' ride enables you to get on and off a bus between the regular scheduled stops, as long as it is safe for the driver to stop. Hail 'n' ride is designed to make using public transport easier and more flexible to suit individual needs.

**How do I use hail 'n' ride?**

To board the bus at a scheduled stop or between scheduled stops, just signal the driver clearly by placing your hand out as the bus approaches.

If you want to get off the bus at the next scheduled stop ring the bell in good time and exit by the nearest door.

If you want to get off the bus between stops, make your way to the front of the bus and tell the driver where you want to get off, then exit by the front door.

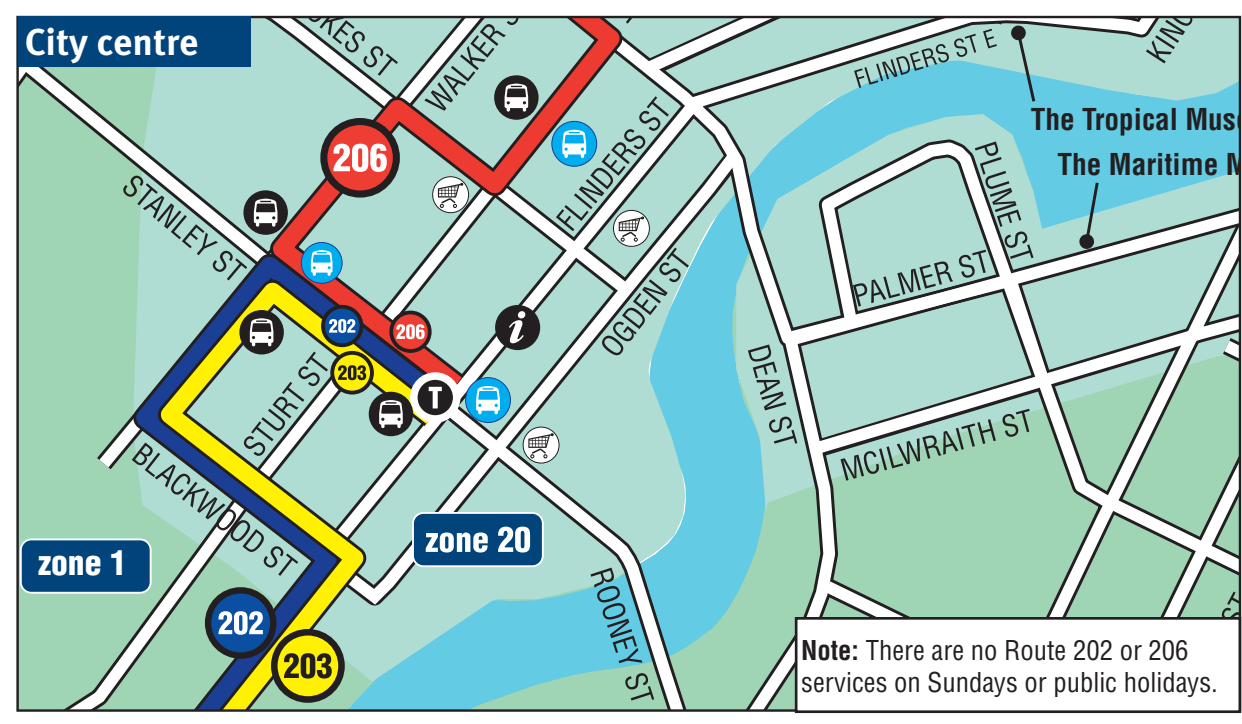


If you have any problems with reading and speaking English, contact the Translating and Interpreting Service on 13 14 50 for assistance from anywhere in Queensland at any time.

Monday to Friday	Route 202 Hospital/University/Stockland to City Mall Stanley St												Saturday						
major stops	am						pm						am		pm				
Townsville Hospital	6.45	7.45	8.45	9.45	10.45	11.45	12.45	1.45	2.45	3.45	4.45	5.45	7.45	9.15	10.45	12.15	1.45	3.15	4.45
University/Medicine	6.48	7.48	8.48	9.48	10.48	11.48	12.48	1.48	2.48	3.48	4.48	5.48	7.47	9.17	10.47	12.17	1.47	3.17	4.47
University/opp. Student Admin.	6.53	7.53	8.53	9.53	10.53	11.53	12.53	1.53	2.53	3.53	4.53	5.53	7.52	9.22	10.52	12.22	1.52	3.22	4.52
Riverside Blvd/Freshwater Dr	6.57	7.57	8.57	9.57	10.57	11.57	12.57	1.57	2.57	3.57	4.57	5.57	7.56	9.26	10.56	12.26	1.56	3.26	4.56
Riverside Blvd/Regatta Cres	7.01	8.01	9.01	10.01	11.01	12.01	1.01	2.01	3.01	4.01	5.01	6.01	8.00	9.30	11.00	12.30	2.00	3.30	5.00
Stockland Shopping Centre	7.09	8.09	9.09	10.09	11.09	12.09	1.09	2.09	3.09	4.09	5.09	6.09	8.07	9.37	11.07	12.37	2.07	3.37	5.07
Cambridge St/Palmerston St	7.14	8.14	9.14	10.14	11.14	12.14	1.14	2.14	3.14	4.14	5.14	6.14	8.12	9.42	11.12	12.42	2.12	3.42	5.12
Bayswater Rd/Kings Rd	7.19	8.19	9.19	10.19	11.19	12.19	1.19	2.19	3.19	4.19	5.19	6.19	8.17	9.47	11.17	12.47	2.17	3.47	5.17
Flinders St/Ingham Rd	7.23	8.23	9.23	10.23	11.23	12.23	1.23	2.23	3.23	4.23	5.23	6.23	8.21	9.51	11.21	12.51	2.21	3.51	5.21
City Mall Stanley St	7.30	8.30	9.30	10.30	11.30	12.30	1.30	2.30	3.30	4.30	5.30	6.30	8.27	9.57	11.27	12.57	2.27	3.57	5.27

Monday to Friday	Route 202 City Mall Stanley St to Stockland/University/Hospital via Gulliver												Saturday							
major stops	am						pm						am		pm					
City Mall Stanley St	6.25	7.25	8.25	9.25	10.25	11.25	12.25	1.25	2.25	3.25	4.25	5.25	6.25	8.30	10.00	11.30	1.00	2.30	4.00	5.30
Flinders St/Ingham Rd	6.32	7.32	8.32	9.32	10.32	11.32	12.32	1.32	2.32	3.32	4.32	5.32	6.32	8.36	10.06	11.36	1.06	2.36	4.06	5.36
Bayswater Rd/Kings Rd	6.36	7.36	8.36	9.36	10.36	11.36	12.36	1.36	2.36	3.36	4.36	5.36	6.36	8.40	10.10	11.40	1.10	2.40	4.10	5.40
Cambridge St/Palmerston St	6.41	7.41	8.41	9.41	10.41	11.41	12.41	1.41	2.41	3.41	4.41	5.41	6.41	8.45	10.15	11.45	1.15	2.45	4.15	5.45
Stockland Shopping Centre	6.48	7.48	8.48	9.48	10.48	11.48	12.48	1.48	2.48	3.48	4.48	5.48	6.48	8.51	10.21	11.51	1.21	2.51	4.21	5.51
Riverside Blvd/Regatta Cres	6.54	7.54	8.54	9.54	10.54	11.54	12.54	1.54	2.54	3.54	4.54	5.54	6.54	8.57	10.27	11.57	1.27	2.57	4.27	5.57
Riverside Blvd/Freshwater Dr	6.58	7.58	8.58	9.58	10.58	11.58	12.58	1.58	2.58	3.58	4.58	5.58	6.58	9.01	10.31	12.01	1.31	3.01	4.31	6.01
University/opp. Student Admin.	7.02	8.02	9.02	10.02	11.02	12.02	1.02	2.02	3.02	4.02	5.02	6.02	7.02	9.05	10.35	12.05	1.35	3.05	4.35	6.05
University/Medicine	7.07	8.07	9.07	10.07	11.07	12.07	1.07	2.07	3.07	4.07	5.07	6.07	7.07	9.10	10.40	12.10	1.40	3.10	4.40	6.10
Townsville Hospital	-	8.10	9.10	10.10	11.10	12.10	1.10	2.10	3.10	4.10	5.10	6.10	-	9.12	10.42	12.12	1.42	3.12	4.42	6.12

Continues as Route 210 to Willows shopping centre via Carlyle Gardens



Sunday	Route 203 City Mall Stanley St to Castletown			
major stops	pm			
City Mall Stanley St	12.40	2.10	3.10	4.10
Ingham Rd/Sturt St	12.47	2.17	3.17	4.17
Castletown Shopping Centre	12.53	2.23	3.23	4.23

Sunday	Route 203 Castletown to City Mall Stanley St			
major stops	am		pm	
Castletown Shopping Centre	8.40	10.40	2.10	3.40
Ingham Rd/Sturt St	8.46	10.46	2.16	3.46
City Mall Stanley St	8.53	10.53	2.23	3.53

Note: the Route 203 Sunday timetable runs on all public holidays except Christmas Day and Good Friday

Monday to Friday	Route 203 City Mall Stanley St to Kirwan																				Saturday																	
major stops	am										pm										am				pm													
City Mall Stanley St	7.10	7.40	8.10	8.40	9.10	9.40	10.10	10.40	11.10	11.40	12.10	12.40	1.10	1.40	2.10	2.40	3.10	3.40	4.10	4.40	5.10	5.40	6.10	6.40	7.10	8.10	9.10	8.15	9.15	10.15	11.15	12.15	1.15	2.15	3.15	4.15	5.15	6.15
Ingham Rd/Sturt St	7.17	7.47	8.17	8.47	9.17	9.47	10.17	10.47	11.17	11.47	12.17	12.47	1.17	1.47	2.17	2.47	3.17	3.47	4.17	4.47	5.17	5.47	6.17	6.47	7.17	8.17	9.17	8.22	9.22	10.22	11.22	12.22	1.22	2.22	3.22	4.22	5.22	6.22
Castletown Shopping Centre	7.24	7.54	8.24	8.54	9.24	9.54	10.24	10.54	11.24	11.54	12.24	12.54	1.24	1.54	2.24	2.54	3.24	3.54	4.24	4.54	5.24	5.54	6.23	6.53	7.23	8.23	9.23	8.28	9.28	10.28	11.28	12.28	1.28	2.28	3.28	4.28	5.28	6.28
Mater Hospital	7.30	8.00	8.30	9.00	9.30	10.00	10.30	11.00	11.30	12.00	12.30	1.00	1.30	2.00	2.30	3.00	3.30	4.00	4.30	5.00	5.30	6.00	6.28	6.58	7.28	8.28	9.28	8.33	9.33	10.33	11.33	12.33	1.33	2.33	3.33	4.33	5.33	6.33
Pimlico High School	7.32	8.02	8.32	9.02	9.32	10.02	10.32	11.02	11.32	12.02	12.32	1.02	1.32	2.02	2.32	3.02	3.32	4.02	4.32	5.02	5.32	6.02	6.30	7.00	7.30	8.30	9.30	8.35	9.35	10.35	11.35	12.35	1.35	2.35	3.35	4.35	5.35	6.35
Stockland Shopping Centre	7.39	8.09	8.39	9.09	9.39	10.09	10.39	11.09	11.39	12.09	12.39	1.09	1.39	2.09	2.39	3.09	3.39	4.09	4.39	5.09	5.39	6.09	6.36	7.06	7.36	8.36	9.36	8.41	9.41	10.41	11.41	12.41	1.41	2.41	3.41	4.41	5.41	6.41
Charles St/Tapiolas Ave	7.46	8.16	8.46	9.16	9.46	10.16	10.46	11.16	11.46	12.16	12.46	1.16	1.46	2.16	2.46	3.16	3.46	4.16	4.46	5.16	5.46	6.16	6.42	7.12	7.42	8.42	9.42	8.47	9.47	10.47	11.47	12.47	1.47	2.47	3.47	4.47	5.47	6.47
Mill Dr/Thuringowa Dr	7.51	8.21	8.51	9.21	9.51	10.21	10.51	11.21	11.51	12.21	12.51	1.21	1.51	2.21	2.51	3.21	3.51	4.21	4.51	5.21	5.51	6.21	6.47	7.17	7.47	8.47	9.47	8.52	9.52	10.52	11.52	12.52	1.52	2.52	3.52	4.52	5.52	6.52
Willows Shopping Centre	7.58	8.28	8.58	9.28	9.58	10.28	10.58	11.28	11.58	12.28	12.58	1.28	1.58	2.28	2.58	3.28	3.58	4.28	4.58	5.28	5.58	6.28	6.53	7.23	7.53	8.53	9.53	8.58	9.58	10.58	11.58	12.58	1.58	2.58	3.58	4.58	5.58	6.58
Kern Brothers/Burnda St	8.04	8.34	9.04	9.34	10.04	10.34	11.04	11.34	12.04	12.34	1.04	1.34	2.04	2.34	3.04	3.34	4.04	4.34	5.04	5.34	6.04	6.34	6.59	7.29	7.59	8.59	9.59	9.04	10.04	11.04	12.04	1.04	2.04	3.04	4.04	5.04	6.04	7.04
Golf Links Dr/Sandstone Dr	8.09	8.39	9.09	9.39	10.09	10.39	11.09	11.39	12.09	12.39	1.09	1.39	2.09	2.39	3.09	3.39	4.09	4.39	5.09	5.39	6.09	6.39	7.04	7.34	8.04	9.04	10.04	9.09	10.09	11.09	12.09	1.09	2.09	3.09	4.09	5.09	6.09	7.09
Golf Links Dr/Fairway Cl	8.14	8.44	9.14	9.44	10.14	10.44	11.14	11.44	12.14	12.44	1.14	1.44	2.14	2.44	3.14	3.44	4.14	4.44	5.14	5.44	6.14	6.44	7.09	7.39	8.09	9.09	10.09	9.14	10.14	11.14	12.14	1.14	2.14	3.14	4.14	5.14	6.14	7.14

Monday to Friday	Route 203 Kirwan to City Mall Stanley St																				Saturday																		
major stops	am										pm										am				pm														
Golf Links Dr/Fairway Cl	6.20	6.50	7.20	7.50	8.20	8.50	9.20	9.50	10.20	10.50	11.20	11.50	12.20	12.50	1.20	1.50	2.20	2.50	3.20	3.50	4.20	4.50	5.20	5.50	6.20	6.50	7.20	7.50	7.20	8.20	9.20	10.20	11.20	12.20	1.20	2.20	3.20	4.20	5.20
Golf Links Dr/Sandstone Dr	6.25	6.55	7.25	7.55	8.25	8.55	9.25	9.55	10.25	10.55	11.25	11.55	12.25	12.55	1.25	1.55	2.25	2.55	3.25	3.55	4.25	4.55	5.25	5.55	6.25	6.55	7.25	7.55	7.25	8.25	9.25	10.25	11.25	12.25	1.25	2.25	3.25	4.25	5.25
Kern Brothers/Burnda St	6.30	7.00	7.30	8.00	8.30	9.00	9.30	10.00	10.30	11.00	11.30	12.00	12.30	1.00	1.30	2.00	2.30	3.00	3.30	4.00	4.30	5.00	5.30	6.00	6.30	7.00	7.30	8.00	7.30	8.30	9.30	10.30	11.30	12.30	1.30	2.30	3.30	4.30	5.30
Willows Shopping Centre	6.36	7.06	7.3																																				

**Fares**

Fares are calculated on the number of zones you use in your journey.

**Ticket options**

**qconnect single:**  
One-way ticket to reach your destination, including transfers within two hours on any qconnect service.

**qconnect daily:**  
Unlimited travel within the zones purchased until the last service scheduled on the day of issue, valid on all qconnect services.

**qconnect weekly:**  
Unlimited travel within the zones purchased for one week (seven consecutive days) from the date of issue, valid on all qconnect services.

**Concessions**

- Concession and discount fares apply to:
- children aged five to fourteen years inclusive - children four years and under travel free
  - full-time secondary students attending an approved Queensland school
  - full-time tertiary students holding a current Tertiary Transport Card
  - seniors holding a Seniors Card (not Seniors Discount Business Cards or International Seniors Cards)
  - pensioners holding a current Queensland Pensioner Concession Card
  - people with a vision impairment holding a Vision Impairment Travel Pass (VIP). VIP holders travel free
  - veterans holding a current Queensland Repatriation Health Card - for all conditions (Gold Card)
  - people holding a Queensland Totally and Permanently Incapacitated (TPI) Veteran Travel Pass travel free
  - carers presenting the Companion Card (including Companion Cards from other states and territories) will travel free on the qconnect network.

**Please note-**  
To be eligible for a concession fare you must produce a valid concession card. Further information on discounts and concessions is available at [www.qconnect.qld.gov.au](http://www.qconnect.qld.gov.au).

**Timetables**

This timetable is one of six covering Townsville, Bushland Beach and Magnetic Island. All timetables are available from Sunbus and Hermit Park Bus Service or at [www.qconnect.qld.gov.au](http://www.qconnect.qld.gov.au).



**Key**

- Route 202 - City Centre to Stockland, University/Hospital via Gulliver
- Route 203 - City Centre, Castletown, Mater, Stockland, Willows, Golf Links Dr
- Route 206 - City Centre, Pallarenda

Caravan park 
 Hospital 
 School 
 Shops 
 Terminus 
 University/TAFE

**Zone calculator**

Destination zone		20	1	2	4	6	7	8
Origin zone	20	*	1	2	3	4	4	5
	1	1	1	2	3	4	4	5
	2	2	2	1	2	3	3	4
	4	3	3	2	1	2	2	3
	6	4	4	3	2	1	2	3
	7	4	4	3	2	2	1	2
	8	5	5	4	3	3	2	1

\*special City fare applies to travel in central City area (zone 20)



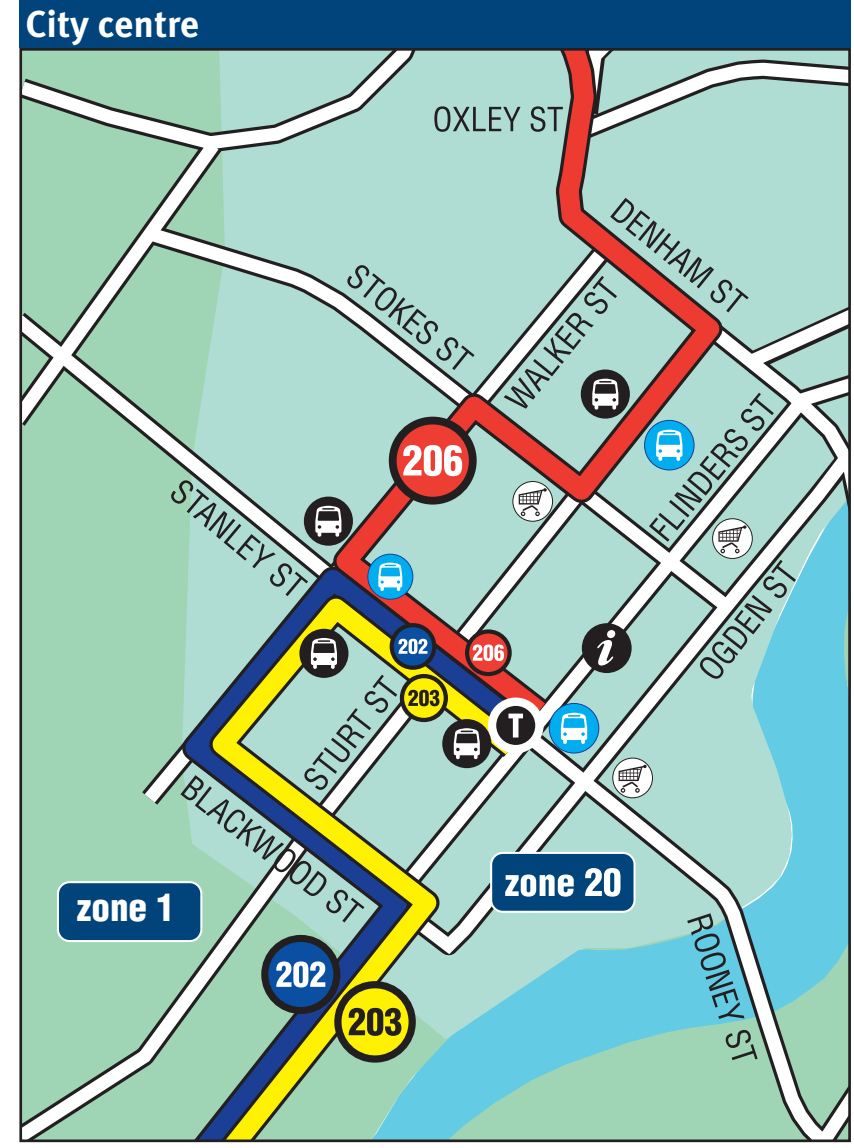
**Monday to Friday Route 206 Pallarenda to City Mall Stanley St**

major stops	am					pm						Saturday					
Shelley St/C.Pallarenda Rd	7.40	8.40	9.40	10.40	11.40	12.40	1.40	2.40	3.40	4.40	5.40	8.30	10.05	12.05	2.05	4.05	5.50
Rowes Bay Caravan Park	7.48	8.48	9.48	10.48	11.48	12.48	1.48	2.48	3.48	4.48	5.48	8.36	10.11	12.11	2.11	4.11	5.56
Primrose St/Rose St	7.52	8.52	9.52	10.52	11.52	12.52	1.52	2.52	3.52	4.52	5.52	8.40	10.15	12.15	2.15	4.15	6.00
Kennedy/Warburton Sts	7.55	8.55	9.55	10.55	11.55	12.55	1.55	2.55	3.55	4.55	5.55	8.45	10.20	12.20	2.20	4.20	6.05
City Mall Stanley St	8.00	9.00	10.00	11.00	12.00	1.00	2.00	3.00	4.00	5.00	6.00	8.50	10.25	12.25	2.25	4.25	6.10

**Monday to Friday Route 206 City Mall Stanley St to Pallarenda**

major stops	am					pm						Saturday				
City Mall Stanley St	8.18	9.18	10.18	11.18	12.18	1.18	2.18	3.18	4.18	5.18	6.18	9.43	11.43	1.43	3.43	5.28
Kennedy/Warburton Sts	8.23	9.23	10.23	11.23	12.23	1.23	2.23	3.23	4.23	5.23	6.23	9.48	11.48	1.48	3.48	5.33
Primrose St/Rose St	8.26	9.26	10.26	11.26	12.26	1.26	2.26	3.26	4.26	5.26	6.26	9.51	11.51	1.51	3.51	5.36
Rowes Bay Caravan Park	8.30	9.30	10.30	11.30	12.30	1.30	2.30	3.30	4.30	5.30	6.30	9.55	11.55	1.55	3.55	5.40
Shelley St/C.Pallarenda Rd	8.38	9.38	10.38	11.38	12.38	1.38	2.38	3.38	4.38	5.38	6.38	10.03	12.03	2.03	4.03	5.48

**Note:** There are no Route 202 or 206 services on Sundays or public holidays.



**Sunbus**  
ph. 4725 8482  
fax. 4725 8483  
townsville@tagroup.net.au  
[www.sunbus.com.au](http://www.sunbus.com.au)  
PO Box 546  
Aitkenvale Qld 4814

© State of Queensland  
Department of Transport and Main Roads 2010  
pdttdt0911st200201